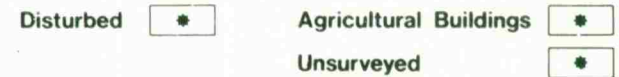



Agricultural Land Classification

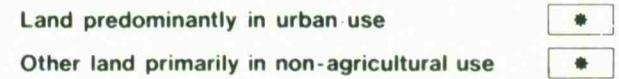
A57 Manton Worksop Nottinghamshire

AGRICULTURAL LAND

Agricultural Grades Agricultural Land Quality



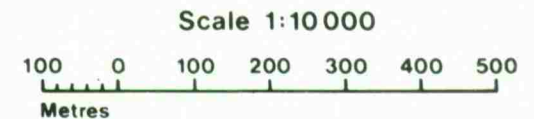
NON AGRICULTURAL LAND



* Land in this category does not occur on this map

SOURCE MAPS Base maps taken from the OS 1 : 10000
 Sheets SK 67 NW

This map is accurate only at the scale shown.
 Any enlargement could be misleading



Map produced by the Resource Planning Team,
 ADAS Statutory Business Centre, Huntingdon,
 Cambridge Ref. 87/93
 Ordnance Survey detail reproduced with
 the permission of the Controller, H.M.S.O.
 © Crown Copyright reserved, 1993

