

Alde-Ore Estuary
Suffolk

Map 1 of 1

European marine site




Hectares: 1523.22

This map is indicative only, larger scale maps are available on request.

Scale 1:50 000
0 1000 metres

Site ID: 1008252
Date: 23 October 2000

Reproduced from the Ordnance Survey 1:50 000 map with the permission of the Controller of Her Majesty's Stationery Office.
© Crown Copyright. Licence no. GD2722299
Produced by Geographic Information Unit, English Nature. Copyright English Nature 2000

-  Shingle and areas where annual vegetation of drift lines occurs
-  Saltmarsh
-  Mud